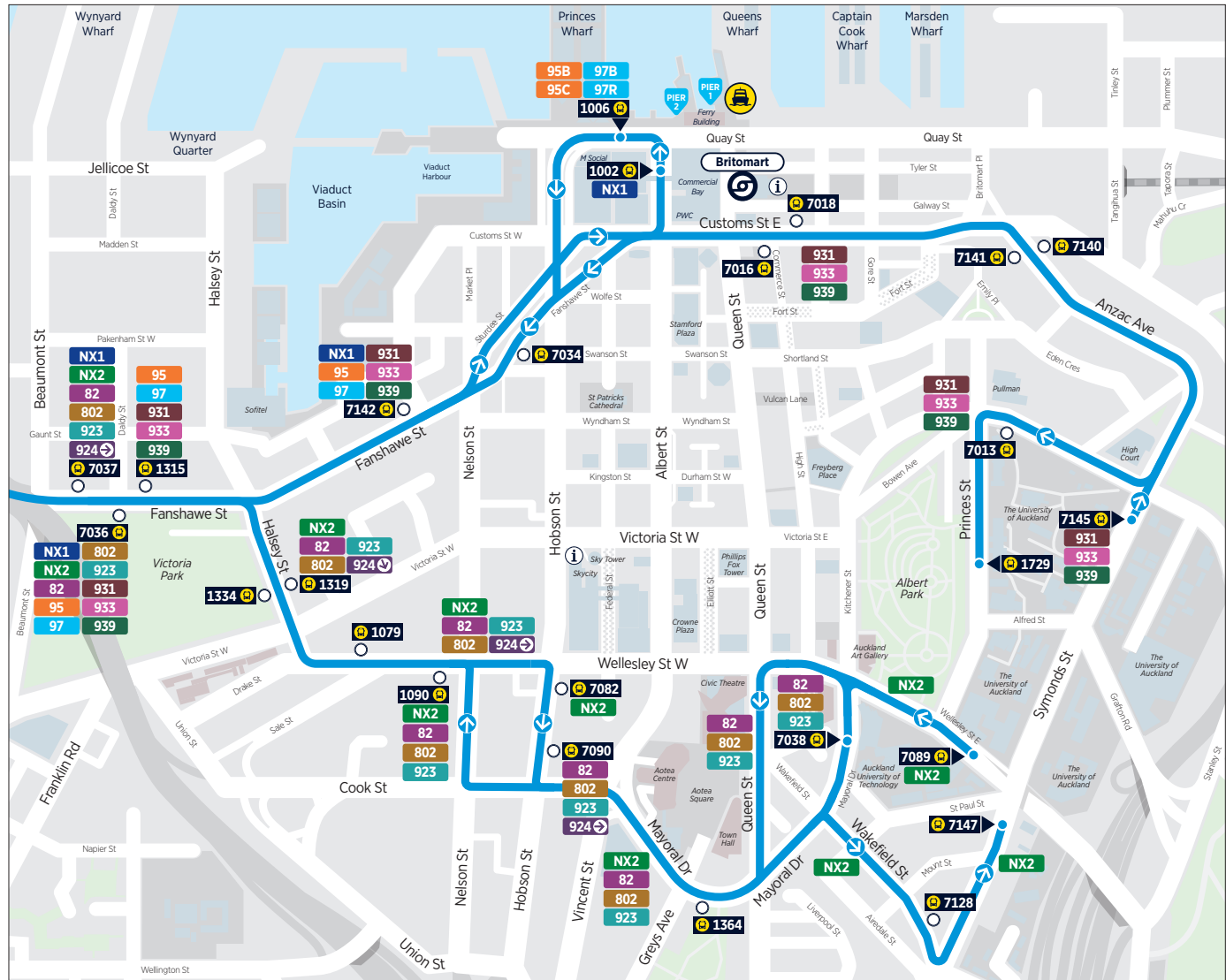




# Where to catch your bus and ferry in the city



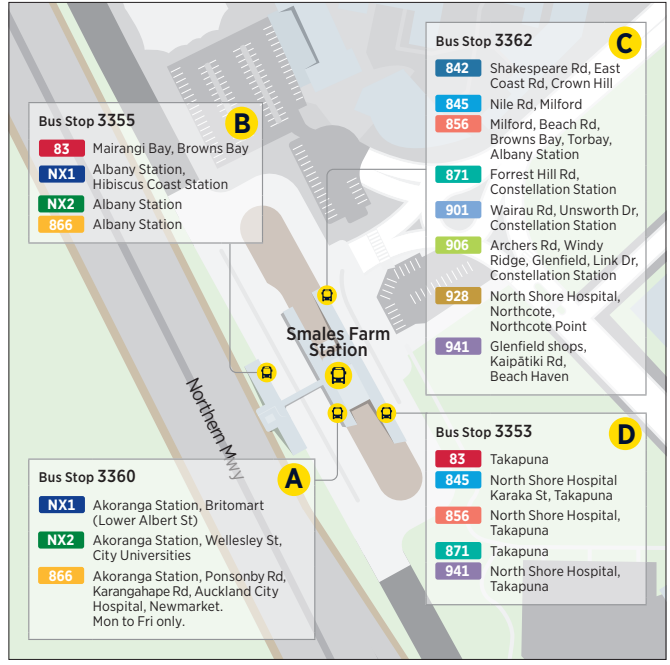


# Where to connect to other services

## Akoranga Bus Station



## Smales Farm Bus Station



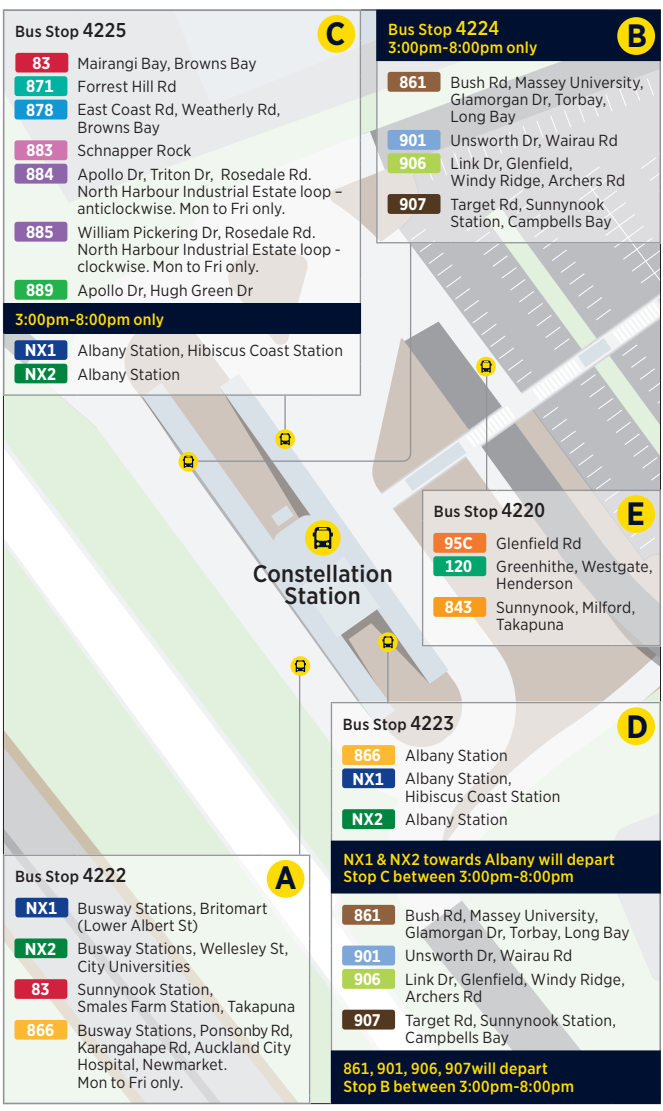
## Albany Bus Station



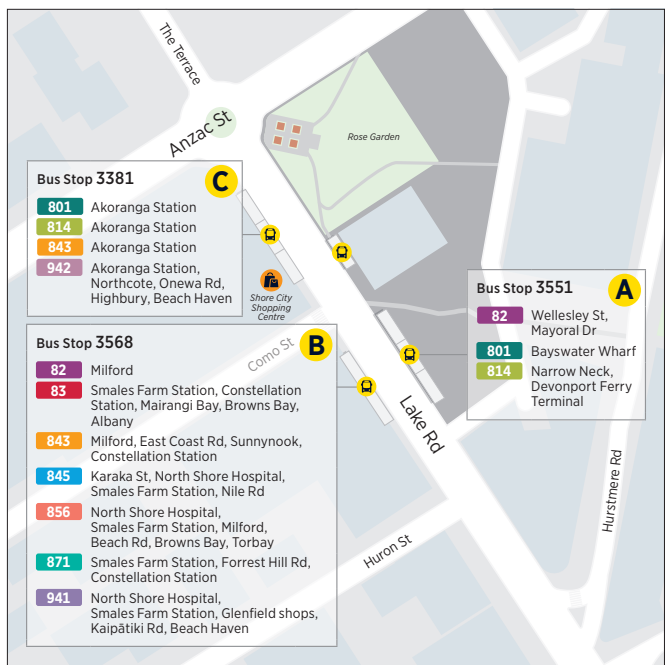
## Sunnynook Bus Station



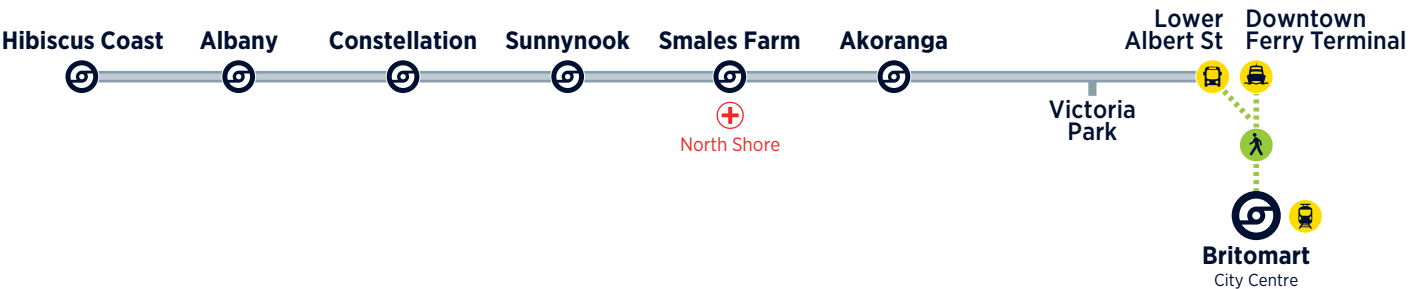
## Constellation Bus Station



## Takapuna Transport Centre



# Northern Busway







# North Shore & Hibiscus Coast Network Map



BUSWAY SERVICES	
<b>NX1</b>	Albany Station, Britomart (Lower Albert St) via all Northern Busway stations
<b>NX2</b>	Albany Station, City universities via all Northern Busway stations
CONNECTOR SERVICES	
At least every 30 minutes, 7am – 7pm, 7 days a week. Lower frequencies early morning and evenings.	
<b>981</b>	Hibiscus Coast Station, Orewa, Waiwera
<b>982</b>	Hibiscus Coast Station, Stanmore Bay, Brightside Rd, Little Manly, Gulf Harbour
LOCAL SERVICES	
Frequency and hours of operation vary. Check timetables for full details.	
<b>128</b>	Hibiscus Coast Station, Waitoki, Kaukapakapa, Helensville
<b>983</b>	Hibiscus Coast Station, Red Beach, Vipond Rd, Big Manly, Gulf Harbour
<b>984</b>	Hibiscus Coast Station, Red Beach, Orewa, Maygrove
<b>985</b>	Hibiscus Coast Station, Millwater, Orewa
<b>986</b>	Albany Station, Dairy Flat, Hibiscus Coast Station
<b>988</b>	Whangaparaoa, Army Bay, Gulf Harbour Ferry
<b>995</b>	Warkworth, Hibiscus Coast Station
All routes operate in both directions unless stated otherwise.	



BUSWAY SERVICES	
<b>NX1</b>	Hibiscus Coast Station, Albany Station, Britomart (Lower Albert St) via all Northern Busway stations
<b>NX2</b>	Hibiscus Coast Station, Albany Station, City universities via Wellesley St and Mayoral Dr (selected services start/finish at Hibiscus Coast Station)
<b>866</b>	Albany Station, all Northern Busway stations, Ponsonby Rd, Karangahape Rd, Auckland City Hospital and Newmarket. Monday to Friday only.
FREQUENT SERVICES	
At least every 15 minutes, 7am – 7pm, 7 days a week. Lower frequencies early morning and evenings	
<b>82</b>	Milford, Takapuna, Wellesley St, Mayoral Dr
<b>83</b>	Massey University, Albany Station, Browns Bay, Mairangi Bay, Constellation Station, Smales Farm Station, Takapuna
<b>95</b>	Glenfield, Onewa Rd, Britomart (Lower Albert St)
<b>97</b>	Beach Haven, Onewa Rd, Britomart (Lower Albert St)
CONNECTOR SERVICES	
At least every 30 minutes, 7am – 7pm, 7 days a week. Lower frequencies early morning and evening	
<b>95B</b>	Bayview, Glenfield, Onewa Rd, Britomart (Lower Albert St)
<b>95C</b>	Constellation Station, Glenfield, Onewa Rd, Britomart (Lower Albert St)
<b>97B</b>	Birkdale Rd, Beach Haven, Rangitira Rd, Highbury, Onewa Rd, Britomart (Lower Albert St)
<b>97R</b>	Rangitira Rd, Beach Haven, Birkdale Rd, Highbury, Onewa Rd, Britomart (Lower Albert St)
<b>120</b>	Constellation Station, Greenhithe, Westgate, Henderson
<b>801</b>	Bayswater Wharf, Takapuna, Akoranga Station
<b>814</b>	Devonport Ferry Terminal, Narrow Neck, Takapuna, Akoranga Station
<b>843</b>	Constellation Station, Sunnyside, East Coast Rd, Milford, Takapuna, Akoranga Station
<b>856</b>	Albany Station, Torbay, Browns Bay, Beach Rd, Milford, Smales Farm Station, North Shore Hospital, Takapuna
<b>861</b>	Long Bay, Torbay, Glamorgan Dr, Albany Station, Massey University, Bush Rd, Constellation Station
<b>865</b>	Browns Bay, Oaktree Ave, Albany Station
<b>871</b>	Constellation Station, Forrest Hill Rd, Smales Farm Station, Takapuna
<b>878</b>	Browns Bay, Weatherly Rd, East Coast Rd, Constellation Station
<b>917</b>	Albany Station, Massey University, Albany Highway, Glenfield, Birkenhead Wharf
<b>923</b>	Akoranga Station, Hillcrest, Sylvan Ave, Wellesley St, Mayoral Dr

<b>941</b>	Beach Haven, Kaipatiki Rd, Glenfield shops, Smales Farm Station, North Shore Hospital, Takapuna
<b>942</b>	Beach Haven, Highbury, Onewa Rd, Northcote, Akoranga Station, Takapuna
LOCAL SERVICES	
Frequency and hours of operation vary. Check timetables for full details.	
<b>126</b>	Albany Station, Coatesville, Riverhead, Westgate
<b>806</b>	Stanley Point, Devonport Ferry Terminal
<b>807</b>	Cheltenham, Devonport Ferry Terminal
<b>845</b>	Milford, Nile Rd, North Shore Hospital, Smales Farm Station, Karaka St, Takapuna
<b>883</b>	Schnapper Rock, Albany Highway, Constellation Station
<b>884</b>	Constellation Station, Apollo Dr, Triton Dr, Rosedale Rd, North Harbour Industrial Estate loop – anticlockwise. Monday to Friday only.
<b>885</b>	Constellation Station, William Pickering Dr, Rosedale Rd, North Harbour Industrial Estate loop – clockwise. Monday to Friday only.
<b>889</b>	Albany Station, Hugh Green Dr, Apollo Dr, Constellation Station
<b>901</b>	Constellation Station, Unsworth Dr, Wairau Rd, Smales Farm Station
<b>906</b>	Constellation Station, Link Dr, Glenfield, Windy Ridge, Archers Rd, Smales Farm Station
<b>907</b>	Campbells Bay, Sunnyside Station, Target Rd, Constellation Station
<b>926</b>	Glenfield, Hillcrest West, Akoranga Station
<b>928</b>	Northcote Point, Northcote, North Shore Hospital, Smales Farm Station
<b>931</b>	Chatswood, Highbury, Onewa Rd, Customs St, University of Auckland. Monday to Friday only.
<b>933</b>	Beach Haven Wharf, Lauderdale Rd, Karangahape Rd, Auckland City Hospital, Newmarket. Monday to Friday only.
<b>966</b>	Highbury, Onewa Rd, Ponsonby Rd, Karangahape Rd, Auckland City Hospital, Newmarket. Monday to Friday only.
<b>986</b>	Albany Station, Dairy Flat, Hibiscus Coast Station
PEAK SERVICES	
Services operate weekdays only, during morning and afternoon peak	
<b>802</b>	Bayswater, Esmonde Rd, Wellesley St, Mayoral Dr
<b>842</b>	Crown Hill, East Coast Rd, Shakespeare Rd, Smales Farm Station
<b>924</b>	Hillcrest, Northcote, Lake Rd, Onewa Rd, Wellesley St, Mayoral Dr (Morning peak service only)
<b>939</b>	Windy Ridge, Glenfield, Onewa Rd, Customs St, University of Auckland
<b>966</b>	Beach Haven, Onewa Rd, Ponsonby Rd, Karangahape Rd, Auckland City Hospital, Newmarket
All routes operate in both directions unless stated otherwise.	