















NOTES:  
1. THE SCALE FOR DRAWING IS 1:800 ON A4.

ORIGINAL SIZE A1 200mm DO NOT SCALE - IF IN DOUBT, ASK

- LEGEND:**
-  PROPOSED FOOTPATH
  -  PROPOSED TACTILE PAVER
  -  PROPOSED TRAFFIC ISLAND
  -  PROPOSED CONCRETE RAISED TABLE
  -  PROPOSED STREET LIGHT
  -  PROPOSED HIGH FRICTION SURFACE
  -  PROPOSED LINE MARKING
  -  PROPOSED NO STOPPING LINE
  -  PROPOSED NO OVER TAKING LINE
  -  PROPOSED KERB
  -  PROPOSED SIGN
  -  PROPOSED BELISHA DISC



AUCKLAND TRANSPORT  
MASS ACTION PEDESTRIAN  
IMPROVEMENTS. 132 GOSSAMER  
DRIVE, PAKURANGA

Status Stamp				FOR CONSULTATION			
Date Stamp				14/11/18			
A1	1:200	A3	1:400				
Drawing No.							Rev.
01611.143-13-EX300							2