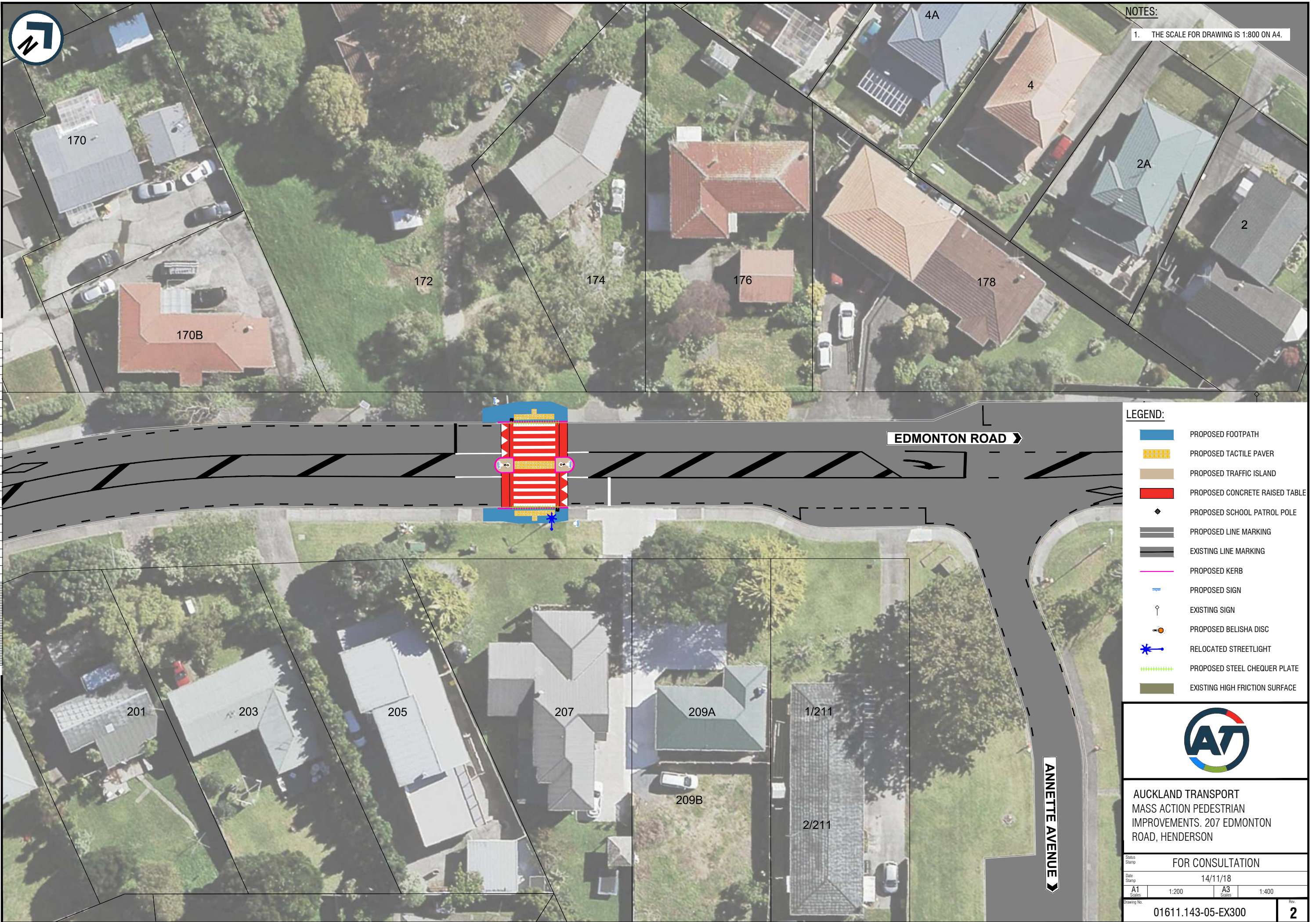


















NOTES:

1. THE SCALE FOR DRAWING IS 1:800 ON A4.

200mm DO NOT SCALE - IF IN DOUBT, ASK
150
100
90
80
70
60
50
40
30
20
10
0
ORIGINAL SIZE **A1**



LEGEND:

-  PROPOSED FOOTPATH
-  PROPOSED TACTILE PAVER
-  PROPOSED TRAFFIC ISLAND
-  PROPOSED CONCRETE RAISED TABLE
-  PROPOSED SCHOOL PATROL POLE
-  PROPOSED LINE MARKING
-  EXISTING LINE MARKING
-  PROPOSED KERB
-  PROPOSED SIGN
-  EXISTING SIGN
-  PROPOSED BELISHA DISC
-  RELOCATED STREETLIGHT
-  PROPOSED STEEL CHEQUER PLATE
-  EXISTING HIGH FRICTION SURFACE



AUCKLAND TRANSPORT
MASS ACTION PEDESTRIAN
IMPROVEMENTS. 207 EDMONTON
ROAD, HENDERSON

Status Stamp	FOR CONSULTATION			
Date Stamp	14/11/18			
A1 Scales	1:200	A3 Scales	1:400	
Drawing No.	01611.143-05-EX300			Rev. 2