



NOTES:

1. THE SCALE FOR DRAWING IS 1:800 ON A4.

200mm DO NOT SCALE - IF IN DOUBT, ASK  
150  
100  
90  
80  
70  
60  
50  
40  
30  
20  
10  
0  
ORIGINAL SIZE A1

















PAPATOETOE NORTH SCHOOL

GRAEME AVENUE

HALLBERRY ROAD

LEGEND

-  PROPOSED CONCRETE RAISED TABLE
-  PROPOSED FOOTPATH
-  PROPOSED PRECAST KERB
-  PROPOSED TACTILE PAVER
-  PROPOSED SIGN
-  PROPOSED LINE MARKING
-  PROPOSED NO STOPPING LINES
-  PROPOSED BELISHA DISC
-  PROPOSED STREETLIGHT
-  PROPOSED HIGH FRICTION SURFACING
-  PROPOSED PEDESTRIAN RAILING
-  EXISTING STREETLIGHT
-  EXISTING LINE MARKING
-  EXISTING SIGN



AUCKLAND TRANSPORT  
MASS ACTION PEDESTRIAN  
IMPROVEMENTS. 25 GRAEME AVENUE,  
MANGERE EAST

Status Stamp FOR CONSULTATION

Date Stamp 14/11/2018

A1 Scales 1:250 A3 Scales 1:500

Drawing No. 01611.143-21-EX300

Rev. 2