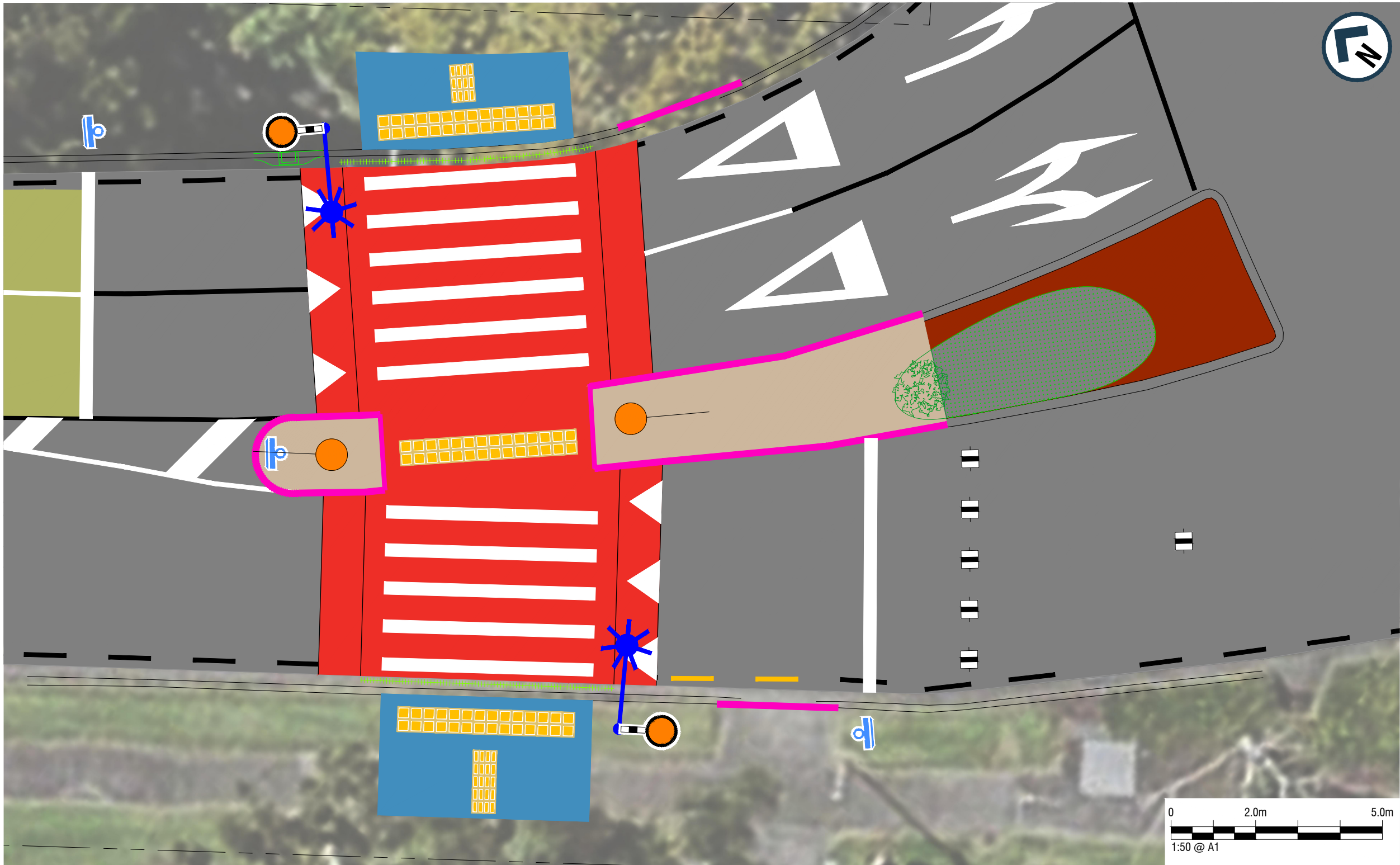


















NOTES:

1. THE SCALES @ A4 FOR UPPER DRAWING IS 1:1000 AND 1:200 FOR LOWER DRAWING RESPECTIVELY.



LEGEND:

-  PROPOSED FOOTPATH
-  PROPOSED TACTILE PAVER
-  PROPOSED TRAFFIC ISLAND
-  PROPOSED HIGH FRICTION SURFACE
-  PROPOSED CONCRETE RAISED TABLE
-  PROPOSED CHEQUER PLATE
-  PROPOSED LINE MARKING
-  EXISTING LINE MARKING
-  REMOVED LINE MARKING
-  PROPOSED NSAAT
-  PROPOSED KERB
-  PROPOSED SIGN
-  PROPOSED BELISHA DISC
-  EXISTING STREETLIGHT
-  PROPOSED STREETLIGHT
-  EXISTING STREETLIGHT TO BE REMOVED



AUCKLAND TRANSPORT
 MASS ACTION PEDESTRIAN
 IMPROVEMENTS. 8 EDMONTON ROAD,
 HENDERSON

Status Stamp	FOR CONSULTATION		
Date Stamp	15/11/18		
A1 Scales	1:250	A3 Scales	1:500
Drawing No.	01611.143-00-EX300		Rev. 2

ORIGINAL SIZE A1 DO NOT SCALE - IF IN DOUBT, ASK